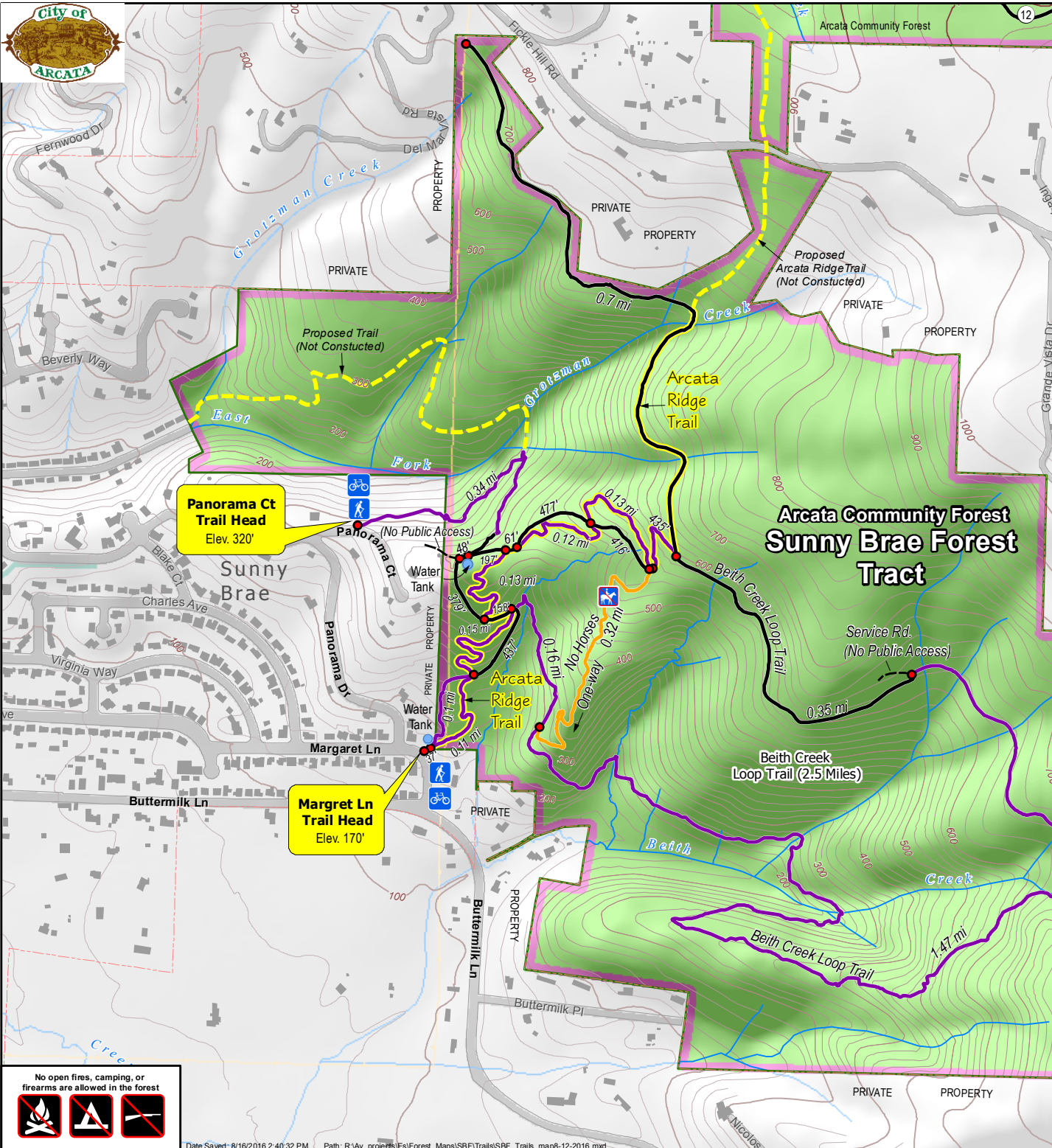
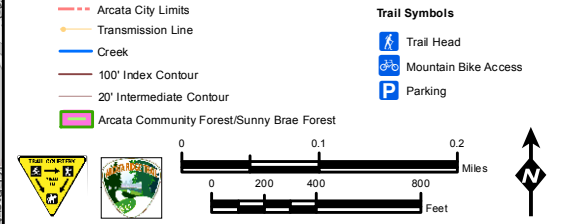
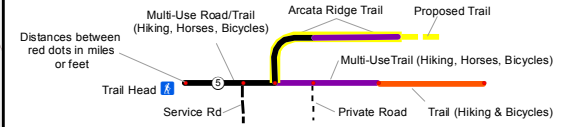




Arcata Community Forest Sunny Brae Forest Tract



Panorama Ct Trail Head
Elev. 320'

Margret Ln Trail Head
Elev. 170'

No open fires, camping, or firearms are allowed in the forest

Free Arcata Ridge Trail Map

Get to go!

Want to view your location on the Arcata Ridge Trail Map?

Using the PDF Maps app from Avenza on your iOS or Android smart phone or tablet, you can pinpoint your location on a map

Works Offline!

- Step 1: Download Avenza's PDF Maps for free onto your mobile device**
- Access Google Play or the App Store directly and search for "Avenza PDF Maps"
 - Open PDF Maps once installed
- Step 2: Download Arcata maps for free directly from the Avenza Map Store**
- In PDF Maps, navigate to the Map Store (some devices display a shopping cart)
 - Click "Find Maps". This will open up a map based on the users location. Select "List" button. In the Search box type in "Arcata". Choose the Arcata map of choice.
 - Downloading and installing the map may take a few minutes (wifi is suggested). Once installed, the map can be used offline